

114°58'16"E 114°58'24"E 114°58'32"E 114°58'40"E

100 Metres

29°49.7'S  
114°58.355'E




29°49.7'S  
114°58.48'E

29°49.8'S  
114°58.54'E

29°49.9'S  
114°58.36'E

### Approved Landing Area 27 - Beagle Ridge

#### Legend

-  Weighing Point (within 50m)
-  Boundary Coordinates
-  Landing Area

SOURCE DATA  
Boundary Coordinates, Landing Area, Weighing Point:  
Dept. of Fisheries  
Geographic Names, Roads, Imagery, Landgate

Drawn by: N.Shannon  
Date: 09/03/2011  
Datum: GDA94

Disclaimer: This map is for informational purposes and may not have been prepared for, or be suitable for legal, engineering, or surveying purposes. Users of this information should review or consult the primary data and information sources to ascertain the usability of the information.



29°49'44"S

29°49'44"S

29°49'52"S

29°49'52"S

114°58'16"E 114°58'24"E 114°58'32"E 114°58'40"E