

114°57'20"E

114°58'0"E

114°58'40"E

114°59'20"E

300 Metres

29°36'0"S

29°36'40"S

29°37'20"S

29°36'0"S

29°36'40"S

29°37'20"S

29°36'S  
114°58.366'E

29°36'S  
114°58.55'E

29°36.26'S  
114°58.5'E




29°36.9'S  
114°58.31'E

29°37.25'S  
114°58.023'E

29°37.25'S  
114°58.2'E

# Approved Landing Area 22 Big and Little Freshwater

## Legend

-  Weighing Point (within 50m)
-  Boundary Coordinates
-  Landing Area

SOURCE DATA  
Boundary Coordinates, Landing Area, Weighing Point:  
Dept. of Fisheries  
Geographic Names, Roads, Imagery: Landgate

Drawn by: N.Shannon  
Date: 09/03/2011  
Datum: GDA94

Disclaimer: This map is for informational purposes and may not have been prepared for, or be suitable for, legal, engineering, or surveying purposes. Users of this information should review or consult the primary data and information sources to ascertain the usability of the information.



INDIAN OCEAN DR

114°57'20"E

114°58'0"E

114°58'40"E

114°59'20"E