










Pole Snare and Marron Trophy Waters

-  Highway
-  Main Road
-  Major River
-  Minor River
-  Marron Trophy Waters
-  Pole Snare Use Only
-  Dam
-  State Forest
-  Reserve

SOURCE DATA
 DPIRD: Fisheries Resource Management Regulations
 Landgate: Roads, Towns, Coastline
 DWER: Hydrography, Water Dams
 ESRI: Hill shade

MAP REFERENCE
 Datum/Grid: GDA94/MGA Zone 50
 Projection: Transverse Mercator
 Drawn by: Avril Russell-Brown
 Date: 17/10/2023
 Project: 230383
 File: Marron Trophy and Pole Snare no LGA
 20231004.aprx

DISCLAIMER
 The Chief Executive Officer of the Department of Primary Industries and Regional Development and the State of Western Australia accept no liability whatsoever by reason of negligence or otherwise arising from the use or release of this information or any part of it.
 © State of Western Australia, 2023



Department of
**Primary Industries and
 Regional Development**

