

114°58'40"E

114°59'20"E




115°0'0"E

115°0'40"E

400 Metres

Approved Landing Area 21 North Cliff Head, Cliff Head and South Cliff Head

Legend

-  Weighing Point (within 50m)
-  Boundary Coordinates
-  Landing Area

SOURCE DATA
Boundary Coordinates, Landing Area, Weighing Point:
Dept. of Fisheries
Geographic Names, Roads, Imagery: Landgate

Drawn by: N.Shannon
Date: 09/03/2011
Datum: GDA94

Disclaimer: This map is for informational purposes and may not have been prepared for, or be suitable for legal, engineering, or surveying purposes. Users of this information should review or consult the primary data and information sources to ascertain the usability of the information.



29° 30.5' S
114° 59.658' E

29° 30.5' S
114° 59.89' E

29° 30.73' S
114° 59.88' E

29° 31.22' S
114° 59.67' E

29° 31.55' S
114° 59.54' E

29° 32' S
114° 58.995' E

INDIAN OCEAN DR

114°58'40"E

114°59'20"E

115°0'0"E

115°0'40"E

29°30'40"S

29°31'20"S

29°32'0"S

29°30'40"S

29°31'20"S

29°32'0"S